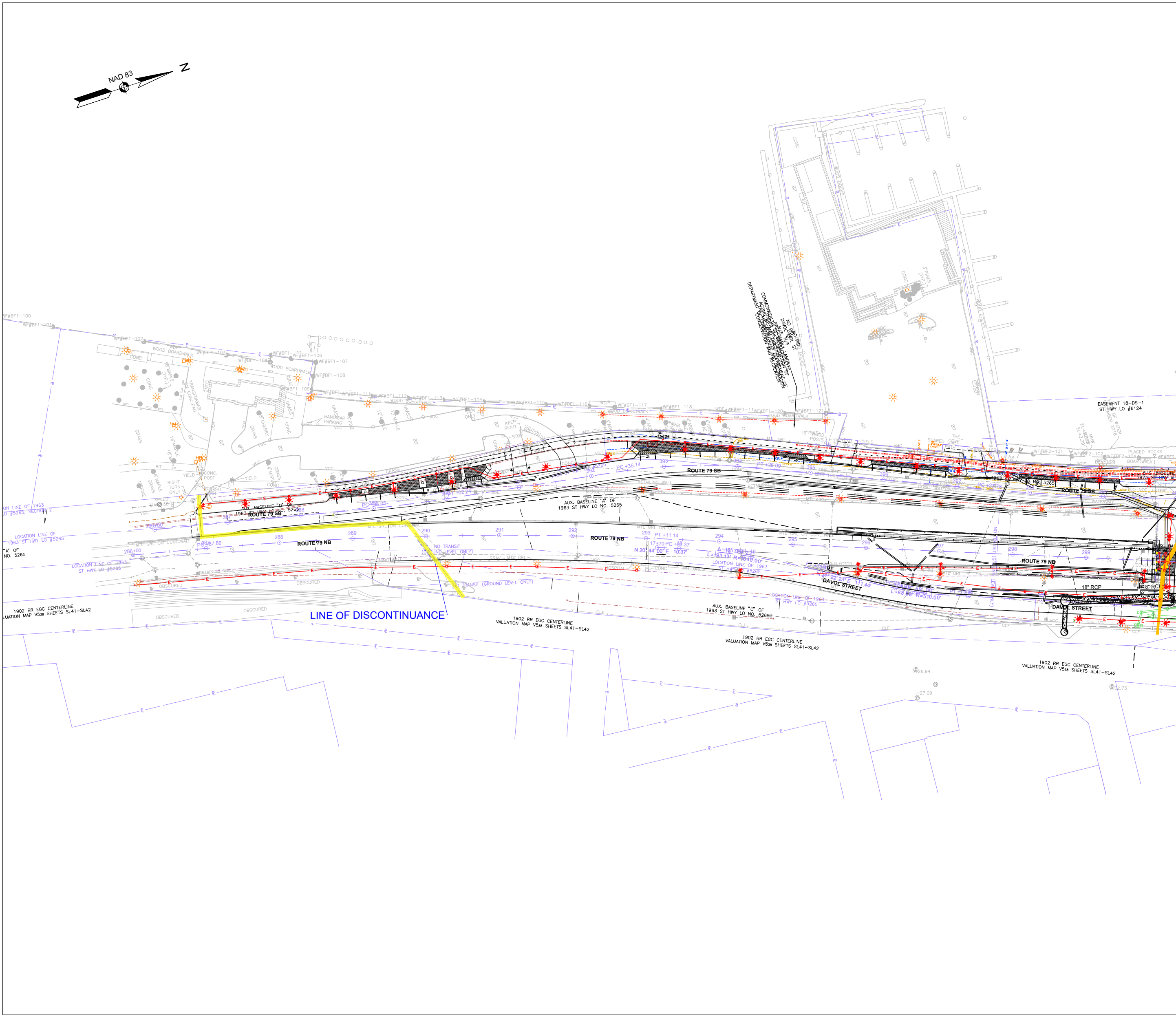
NAD 83
N
ROUTE 79 SB
ROUTE 79 NB
DAVOL STREET
LINE OF DISCONTINUANCE
AUX. BASELINE "D" OF 1963 ST HWY LO NO. 5265
AUX. BASELINE "A" OF 1963 ST HWY LO NO. 5265
AUX. BASELINE "C" OF 1963 ST HWY LO NO. 5265
LOCATION LINE OF 1963 ST HWY LO #5265
1902 RR EGC CENTERLINE VALUATION MAP V538 SHEETS SL41–SL42
EASEMENT 18–DS–1 ST HWY LO #6124
COMMONWEALTH OF MASSACHUSETTS DEPARTMENT OF CONSERVATION AND RECREATION
WOOD BOARDWALK
NO TRANSIT (GROUND LEVEL ONLY)
MTL GRL ON CONC.WALL
RETAINING WALL
HANDICAP PARKING
KEEP RIGHT
YIELD
RIGHT TURN ONLY
SPEED LIMIT
PT +11.14
17+70 PC +88.37
N 20°44'00" E 10.37
PC +35.14
18" RCP
OBSCURED
286+00
288
289
290
291
292
293
294
296
297
298
299
392
393
395
396
397

APPROX SHLO DISCONTINUANCE =

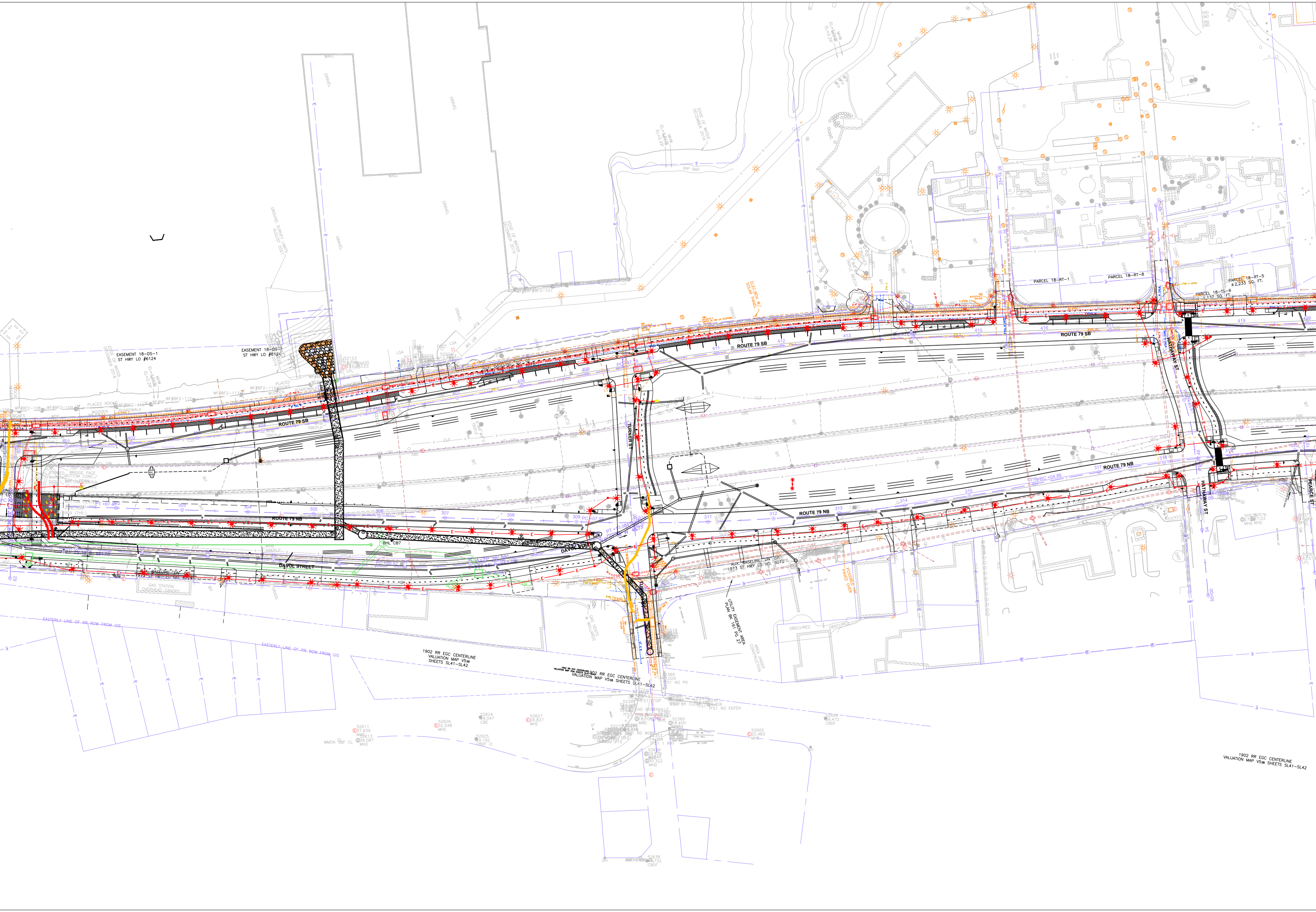
ROUTE 79 SB
ROUTE 79 NB
DAVOL STREET
TURNER ST
HATHAWAY ST
PEARCE ST
EASEMENT 18-DS-1
ST HWY LO #6124
PARCEL 18-RT-1
PARCEL 18-RT-8
PARCEL 18-RT-5
±2,233 SQ. FT.
PARCEL 18-TS-6
±1,137 SQ. FT.
AUX. BASELINE "DN" OF
1973 ST HWY LO NO. 6078
AUX. BASELINE "DS" OF
1973 ST HWY LO NO. 6078
UTILITY EASEMENT AREA
PLAN BK 161 PG 27
AREA UNDER CONSTRUCTION
POSSIBLE HH PAVED OVER
OBSCURED
GAS STATION
OVERHEAD CANOPY
GAS VENTS & BOLLARDS
ELEC.BOX W/ SOLAR PANEL
EASTERLY LINE OF RR ROW FROM GIS
1902 RR EGC CENTERLINE
VALUATION MAP V538
SHEETS SL41-SL42
EDGE OF WATER
DECEMBER 2016
GROUND SURVEY LIMITS
AUGUST 2021
PLACED ROCKS
WOODEN BOARDWALK
RIP RAP
GRAVEL
WALL
BHL CB7
STRIPED BRIDGE FACE
WARNING SIGN
TOP CONC.
BOTTOM CONC./
BOTTOM BEAM
BOTTOM CENTER
JUNCTION BOX (TYP.)
55+00
TFS1 NO PK
TFS1 STOP
TFS1 NO ENTER
TFS1 1 WAY
MHE
MHD
CBE
CBDF
MMON SBF CL

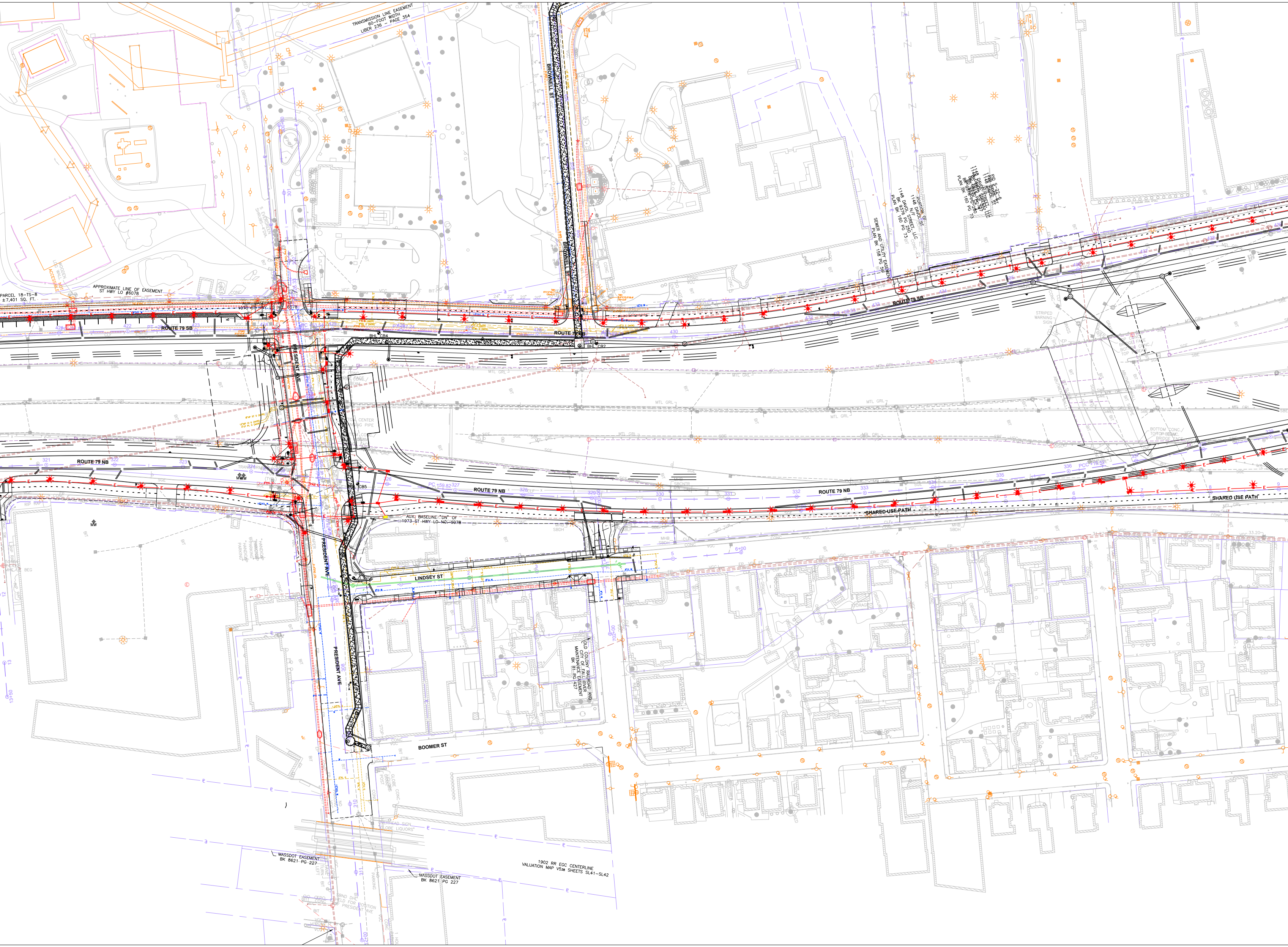
TRANSMISSION LINE EASEMENT
60-FOOT WIDTH
LIBER 236 – PAGE 354
BROWNELL ST
PARCEL 18-TS-8
±7,401 SQ. FT.
APPROXIMATE LINE OF EASEMENT
ST HWY LO #6078
ROUTE 79 SB
ROUTE 79 NB
PRESIDENT AVE
SEWER AND UTILITY EASEMENT
PLAN BK 158 PG 56
PORTION OF
1148 DAVOL ST
N/F
1148 DAVOL STREET, LLC
BK 9376 PG 250
PLAN BK 160 PG 73
PID S-22-6
1148 DAVOL ST
1148 DAVOL STREET, LLC
BK 6890 PG 307
BK 9376 PG 250
PLAN BK 160 PG 73
STRIPED WARNING SIGN
BOTTOM CONC.
TOP OF BRIDGE
CENTER PIPE
MTL GRL
SHARED USE PATH
AUX. BASELINE "DN" OF
1973 ST HWY LO No. 6078
LINDSEY ST
OLD COLONY RAILROAD AND
CITY OF FALL RIVER
MAINTENANCE EASEMENT
BK 81 PG 427
702+00
BOOMER ST
MASSDOT EASEMENT
BK 8621 PG 227
MASSDOT EASEMENT
BK 8621 PG 227
1902 RR EGC CENTERLINE
VALUATION MAP V538 SHEETS SL41–SL42
6+00
13+50

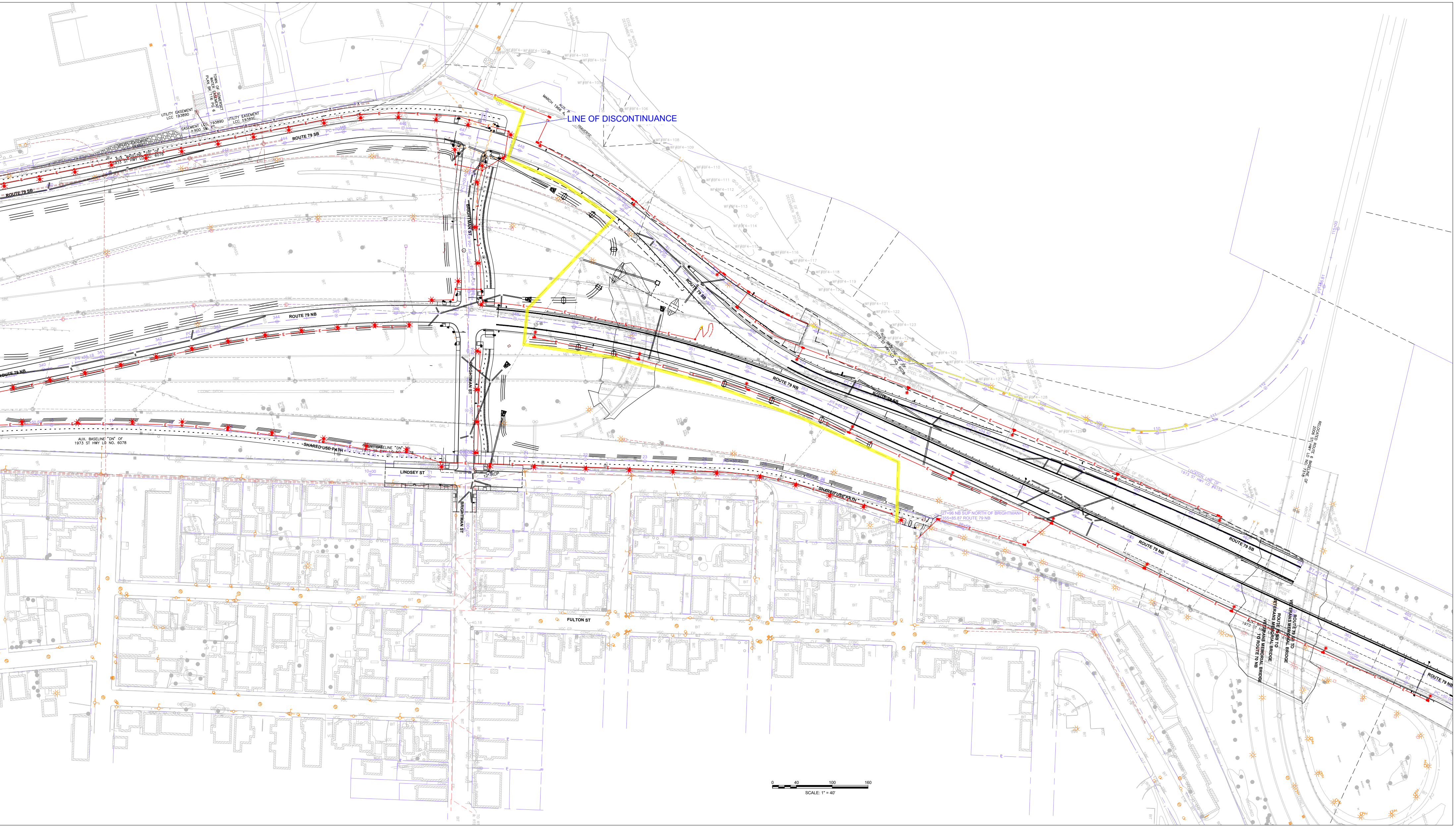
LINE OF DISCONTINUANCE
ROUTE 79 SB
ROUTE 79 NB
BRIGHTMAN ST
LINDSEY ST
FULTON ST
SHARED USE PATH
UTILITY EASEMENT LCC 193890
UTILITY EASEMENT LCC 193890
TOWN OF SOMERSET WATER EASEMENT PLAN BK. 116 PG. 6
AUX. BASELINE "DN" OF 1973 ST HWY LO NO. 6078
27+96 NB SUP NORTH OF BRIGHTMAN= 355+85.87 ROUTE 79 NB
FIELDSTONE WALKWAY
BIT BIKE PATH
MTL GRL
DITCH OBSCURED
ROUTE 79 SB TO VETERANS MEMORIAL BRIDGE
ROUTE 79 NB TO VETERANS MEMORIAL BRIDGE
VETERANS MEMORIAL BRIDGE TO ROUTE 79 NB
ROUTE 79 SB TO ROUTE 79 NB
RELOCATED ROUTE 6 BASELINE OF 2006 ST HWY LO NO. 7318
LOCATION LINE OF 1973 ST HWY LO NO. 6154
12" RCP
0 40 100 160
SCALE: 1" = 40'