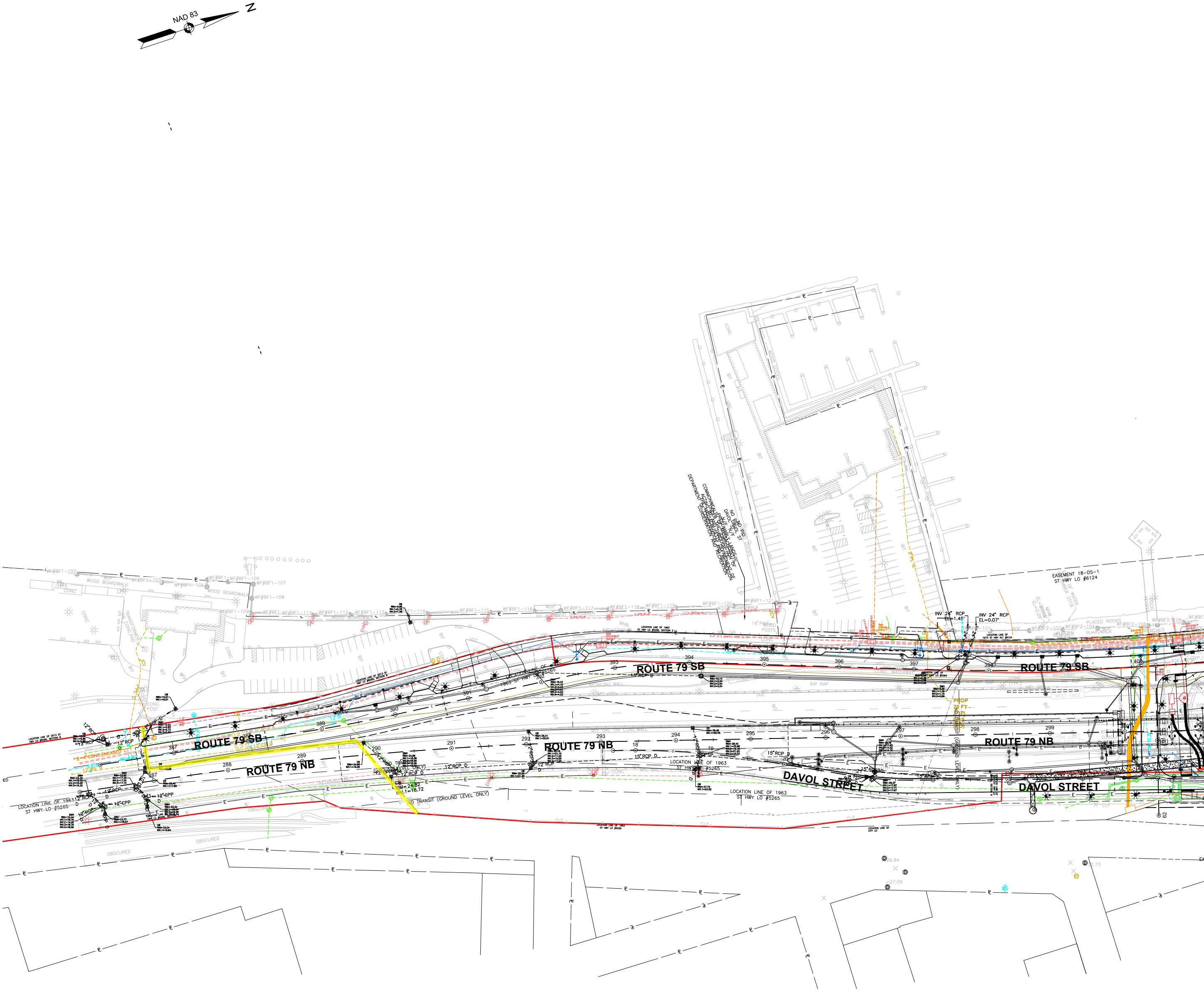
NAD 83
N
ROUTE 79 SB
ROUTE 79 NB
ROUTE 79 SB
ROUTE 79 NB
ROUTE 79 SB
ROUTE 79 NB
DAVOL STREET
DAVOL STREET
WOOD BOARDWALK
LOCATION LINE OF 1963 ST HWY LO #5265
LOCATION LINE OF 1963 ST HWY LO #5265
EASEMENT 18-DS-1 ST HWY LO #6124
INV 24" RCP EL=1.45'
INV 24" RCP EL=0.07'
PLACED ROCKS
RIP RAP
NO TRANSIT (GROUND LEVEL ONLY)
OBSCURED
OBSCURED
CONC
BIT
12" RCP
15" RCP
2-4" CONC ENCASED
CB RIM=24.82 INV.1=18.72
287
288
289
290
291
292
293
294
295
296
297
298
299
388
389
390
391
393
394
395
396
397
398
400
COMMONWEALTH OF MASSACHUSETTS DEPARTMENT OF CONSERVATION AND RECREATION
PROP 20 FT

APPROX SHLO DISCONTINUANCE = 🟨

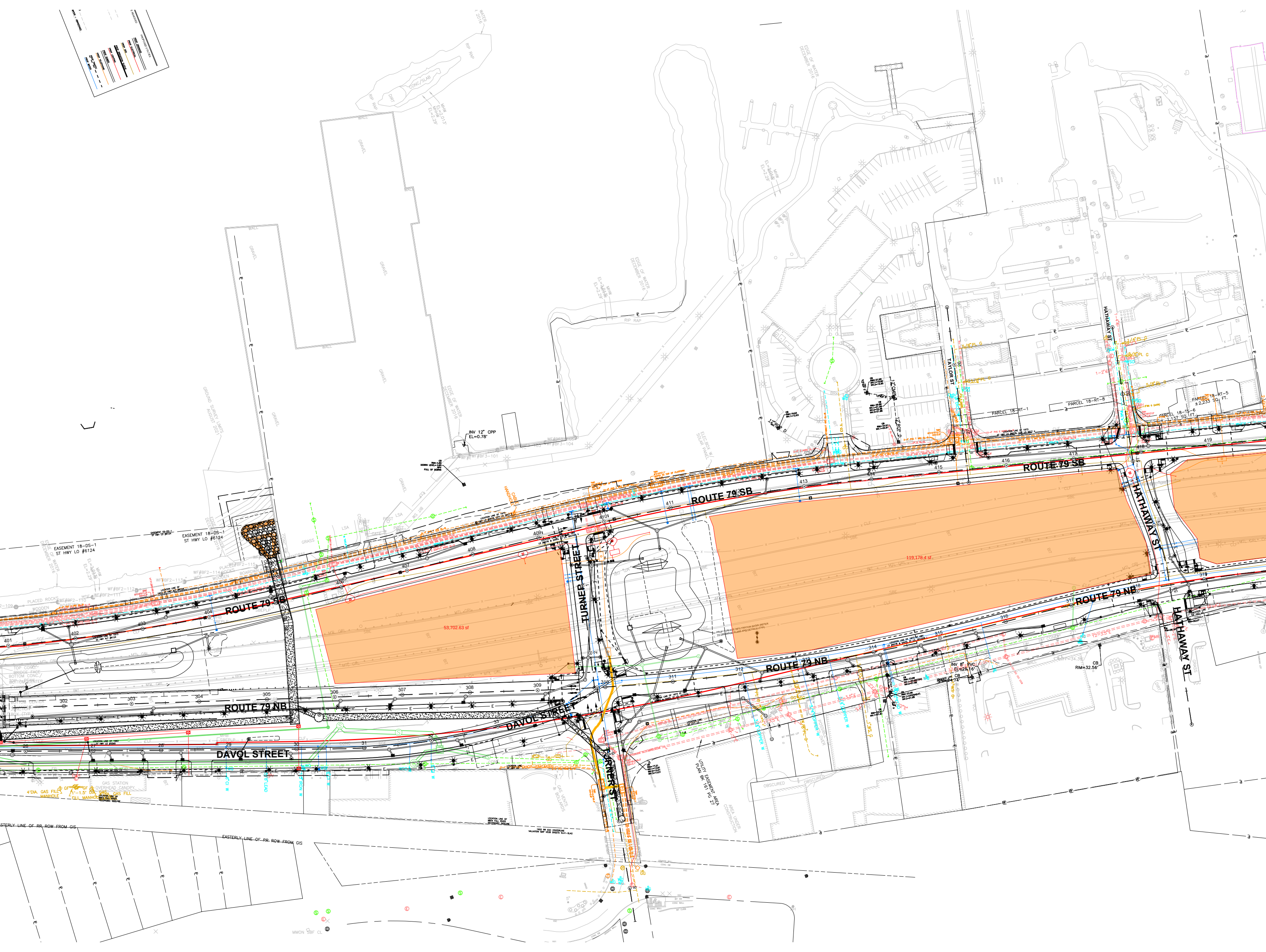
ROUTE 79 SB
ROUTE 79 NB
DAVOL STREET
TURNER STREET
TURNER ST
TAYLOR ST
HATHAWAY ST
53,702.63 sf
119,178.4 sf
EASEMENT 18-DS-1
ST HWY LO #6124
PARCEL 18-RT-1
PARCEL 18-RT-8
PARCEL 18-RT-5
PARCEL 18-RT-6
INV 12" CPP
EL=0.78'
INV 8" PVC
EL=25.16'
CB
RIM=32.56'
PROP SURFACE INFILTRATION BASIN (REFER TO DRAINAGE PLANS AND DETAILS) (TYP)
UTILITY EASEMENT AREA
PLAN BK 161 PG 27
AREA UNDER CONSTRUCTION
OBSCURED
EASTERLY LINE OF RR ROW FROM GIS
GAS STATION
OVERHEAD CANOPY
4'DIA. GAS FILL MANHOLE
1'-1.5' DIA. GAS FILL MANHOLE
EDGE OF WATER
DECEMBER 2016
PLACED ROCKS
WOODEN BOARDWALK
RIP RAP
GRAVEL
WALL
GRASS
3/4" COPPER W
6" CI W
3/4" LEAD W
1.5" IRON W
401
402
403
404
406
407
408
409
411
413
415
416
417
418
419
302
303
304
305
306
307
308
309
310
311
312
313
314
315
316
317
318
319
26
27
28
29
30
31
33
MMON SBF CL

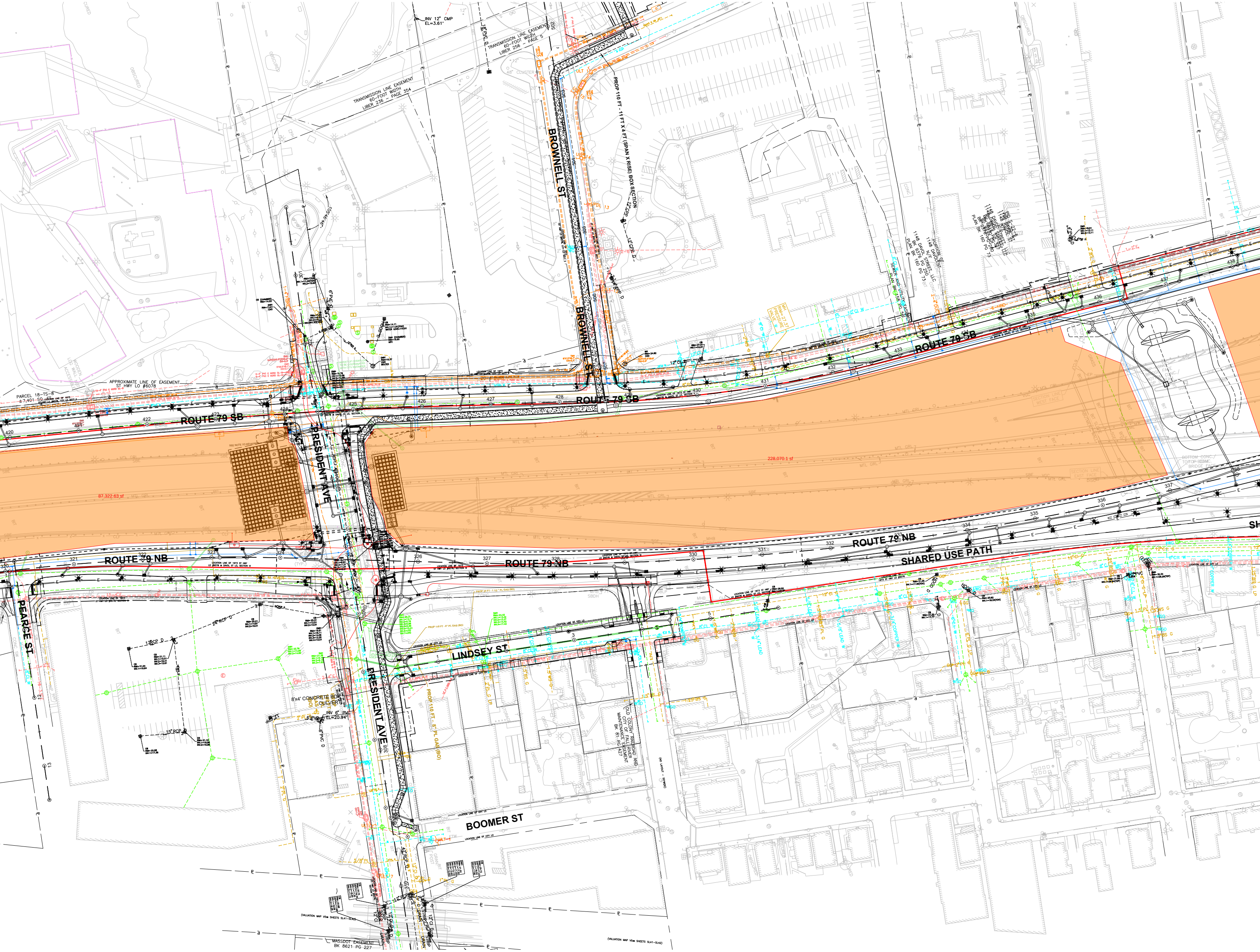
ROUTE 79 SB
ROUTE 79 NB
SHARED USE PATH
BROWNELL ST
PRESIDENT AVE
LINDSEY ST
BOOMER ST
PEARCE ST
TRANSMISSION LINE EASEMENT 60-FOOT WIDTH LIBER 256 PAGE 5
TRANSMISSION LINE EASEMENT 60-FOOT WIDTH LIBER 235 PAGE 354
INV 12" CMP EL=3.61'
PROP 110 FT - 11 FT X 4 FT (SPAN X RISE) BOX SECTION
APPROXIMATE LINE OF EASEMENT ST HWY LO #6078
PARCEL 18-TS-8 ±7,401 SQ. FT.
WOODEN LOG WALL NOT ACCESSIBLE
LOCATION LINE OF 1973 ST HWY LO #6078, CITY LO SECT. II
87,322.63 sf
228,070.1 sf
SEWER AND UTILITY EASEMENT PLAN BK 158 PG 56
PORTION OF 1148 DAVOL ST N/F 1148 DAVOL STREET, LLC BK 9376 PG 250 PLAN BK 160 PG 73
1148 DAVOL ST N/F 1148 DAVOL STREET, LLC PLAN BK 160 PG 73
6" CI W
2-4" DUCT
6-HBD
8'x4' CONCRETE BOX CULVERT
INV 6" PVC EL=20.94'
6" PVC D
24" RCP D
12" RCP D
15" RCP
PROP 110 FT - 8" PL GAS (BO)
8" CI W
1.5" BS G
OLD COLONY RAILROAD AND CITY OF FALL RIVER MAINTENANCE EASEMENT BK 81 PG 427
(NO LAYOUT - 50'WIDE)
LOCATION LINE OF CITY LO
5/8" PL G
12" CI D
12" RCP
STRIP DRAIN
1" PL G
(VALUATION MAP V5m SHEETS SL41-SL42)
MASSDOT EASEMENT BK 8621 PG 227
420
421
422
423
424
425
426
427
428
430
431
432
433
434
435
436
437
438
320
321
322
323
324
326
327
328
330
331
332
334
335
336
337

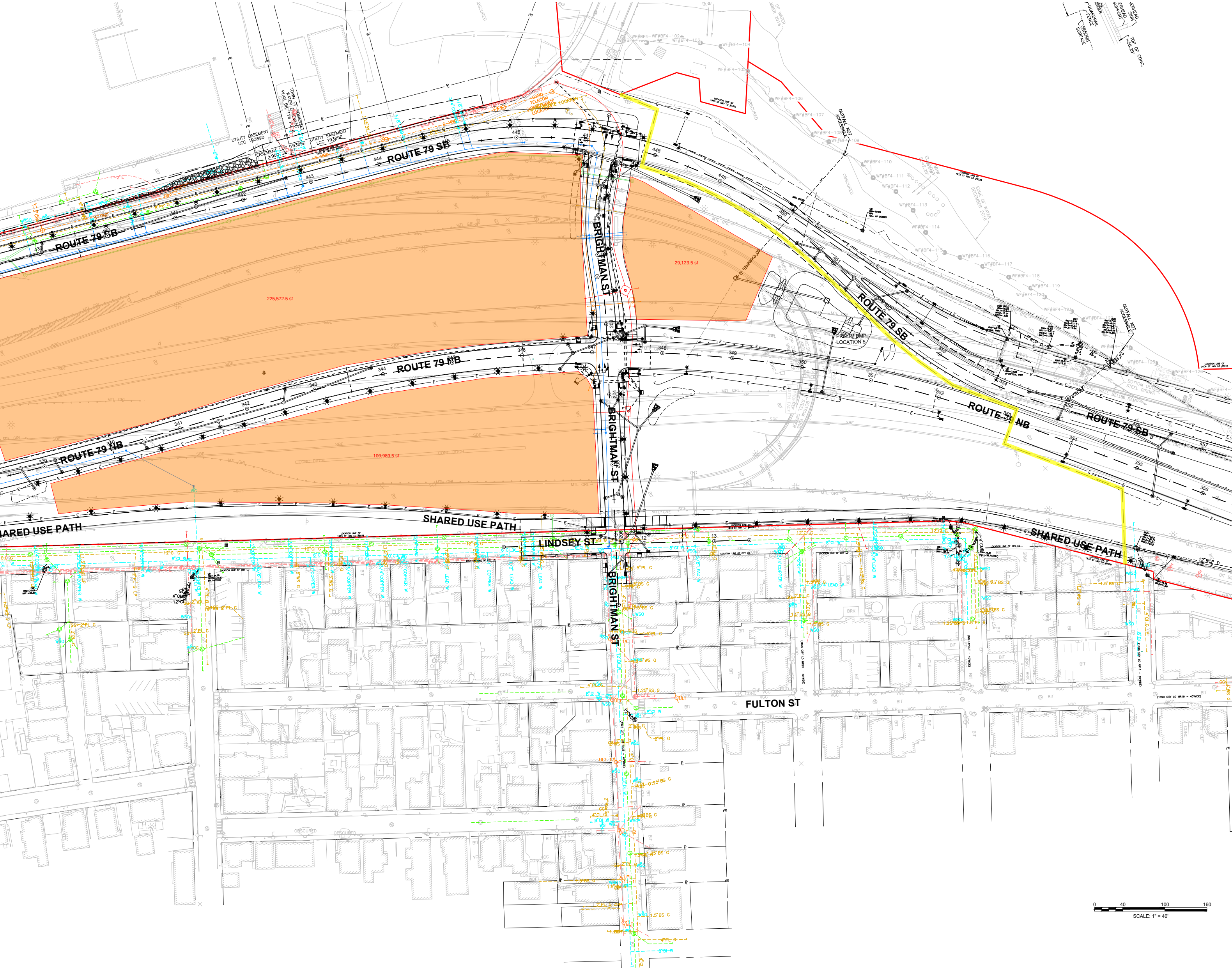
ROUTE 79 SB
ROUTE 79 SB
ROUTE 79 SB
ROUTE 79 SB
ROUTE 79 NB
ROUTE 79 NB
ROUTE 79 NB
BRIGHTMAN ST
BRIGHTMAN ST
BRIGHTMAN ST
SHARED USE PATH
SHARED USE PATH
SHARED USE PATH
LINDSEY ST
FULTON ST
225,572.5 sf
29,123.5 sf
100,989.5 sf
PRELIM BMP LOCATION 5
OUTFALL NOT ACCESSIBLE
OUTFALL NOT ACCESSIBLE
UTILITY EASEMENT LCC 19389D
UTILITY EASEMENT LCC 19389E
TOWN OF SOMERSET WATER EASEMENT PLAN BK 116 PG
EASEMENT LCC 19389D
OVERHEAD SIGN SUPPORT
GUARDRAIL FENCE
GROUND SURFACE
TOP OF CONC.
0
40
100
160
SCALE: 1" = 40'

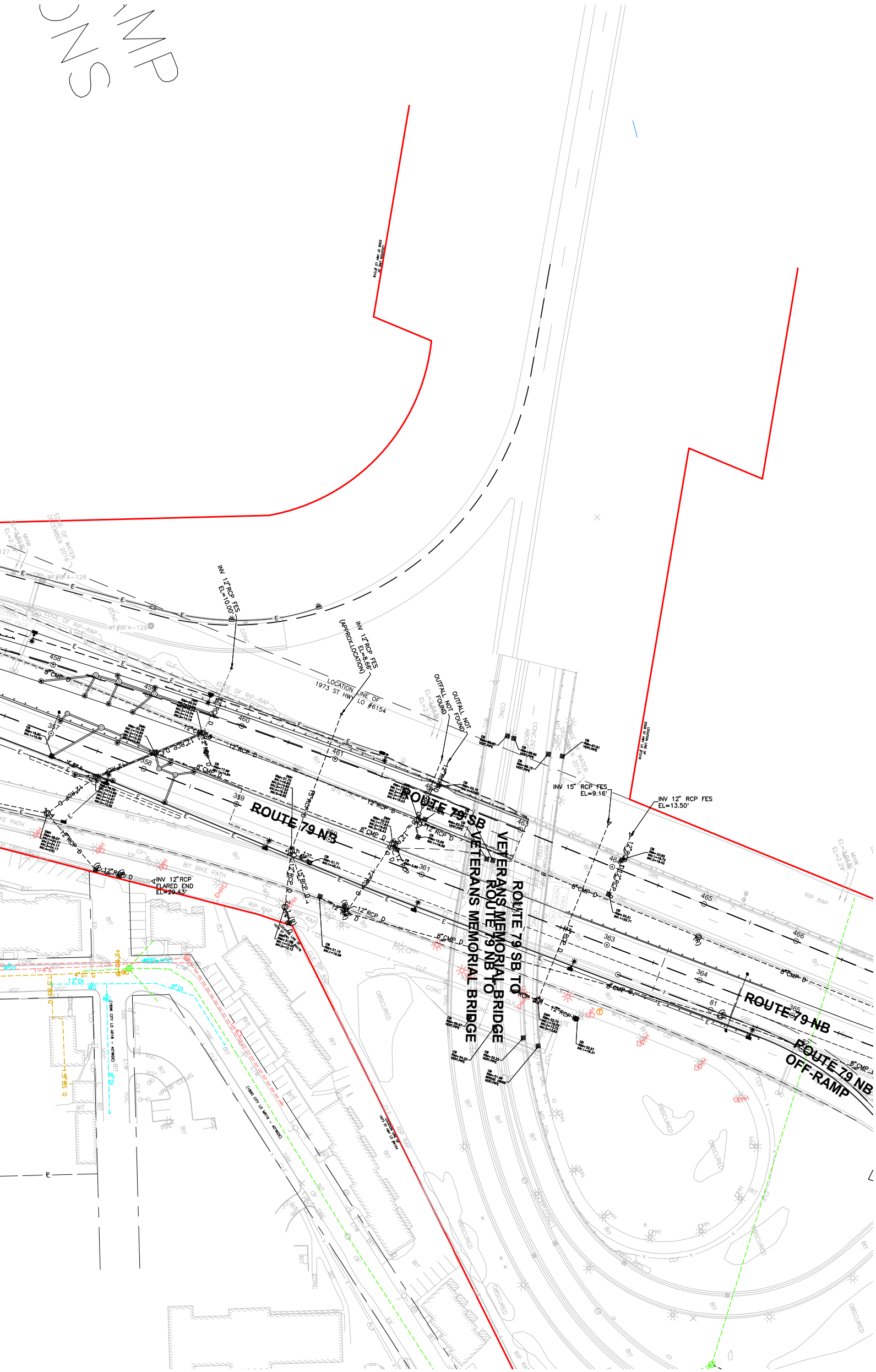

IMP
ONS
ROUTE 79 NB
ROUTE 79 SB
ROUTE 79 SB TO VETERANS MEMORIAL BRIDGE
ROUTE 79 NB TO VETERANS MEMORIAL BRIDGE
ROUTE 79 NB OFF-RAMP
INV 12" RCP FES EL=10.00'
INV 12" RCP FES EL=8.66' (APPROX.LOCATION)
LOCATION LINE OF 1973 ST HWY LO #6154
OUTFALL NOT FOUND
OUTFALL NOT FOUND
INV 15" RCP FES EL=9.16'
INV 12" RCP FES EL=13.50'
INV 12" RCP FLARED END EL=29.43'
LOCATION LINE OF 2006 ST HWY LO #7316
EDGE OF WATER DECEMBER 2016
EDGE OF RIP-RAP
MHW EL=2.29'
12" RCP D
8" CMP D
15" RCP D
458
459
460
461
462
463
464
465
466
357
358
359
360
361
363
364
365
81
CB RIM=22.51 INV.1=18.31
CB RIM=23.82 INV.1=19.72 INV.2=19.42
CB RIM=24.21 INV.1=20.71
DMH RIM=22.72 INV.1=18.02 INV.2=13.72 INV.3=13.62
CB RIM=54.20 VERT.PIPE
CB RIM=52.22 VERT.PIPE
CB RIM=51.48 BRIDGE DRAIN VERT.PIPE
CB RIM=55.97 VERT.PIPE
CB RIM=67.81 VERT.PIPE
CB RIM=66.65 VERT.PIPE
CB RIM=66.16 VERT.PIPE
CB RIM=63.05 VERT.PIPE
CB RIM=22.15 INV.1=17.65
CB RIM=19.95 INV.1=16.55
CB RIM=21.71 INV.1=18.44
CB RIM=17.69 INV.1=14.84
DMH RIM=21.72 INV.1=9.82 INV.2=14.82 INV.3=17.52 INV.4=15.52 INV.5=8.62
DMH RIM=22.53 INV.1=17.83 INV.2=16.63 INV.3=16.43
PROFILE NORTH FACE
CONC.DECK ABOVE
BOTTOM STEEL GIRDER
BIT BIKE PATH
RIP RAP
MTL GRL
SBE
CLF
CONC
BIT
VCC
OBSCURED
EHH
8" DI
12" DI
4" ST G
1.5" BS G
WSO
(1896 CITY LO AR18 - 40'WIDE)
(1890 CITY LO MR19 - 40'WIDE)